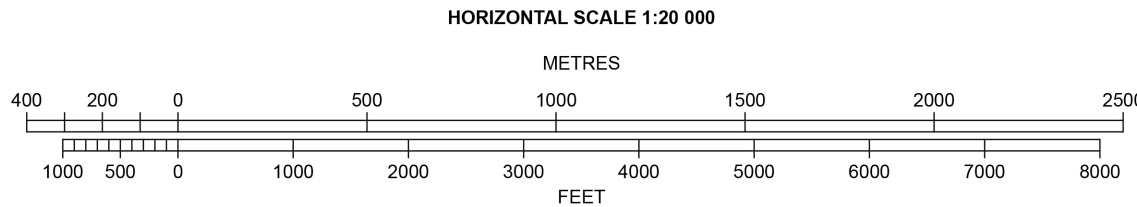
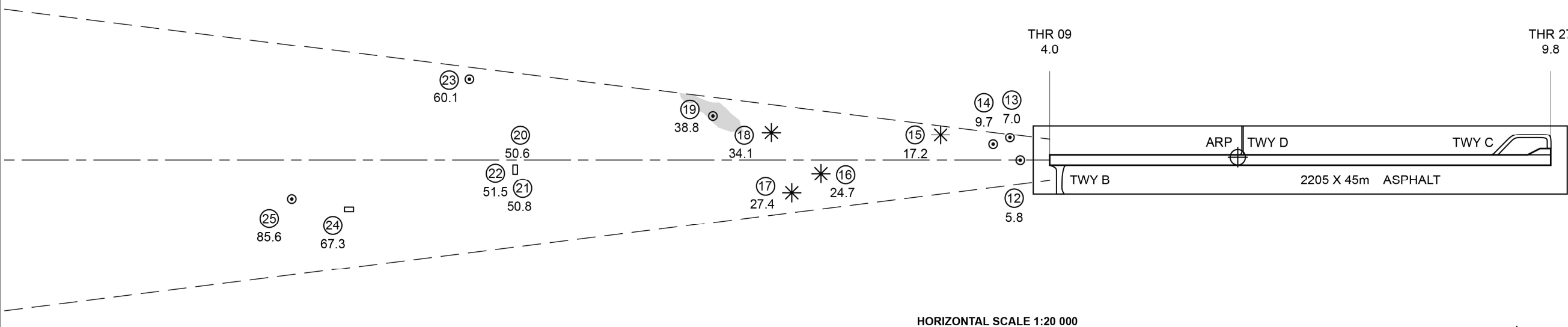
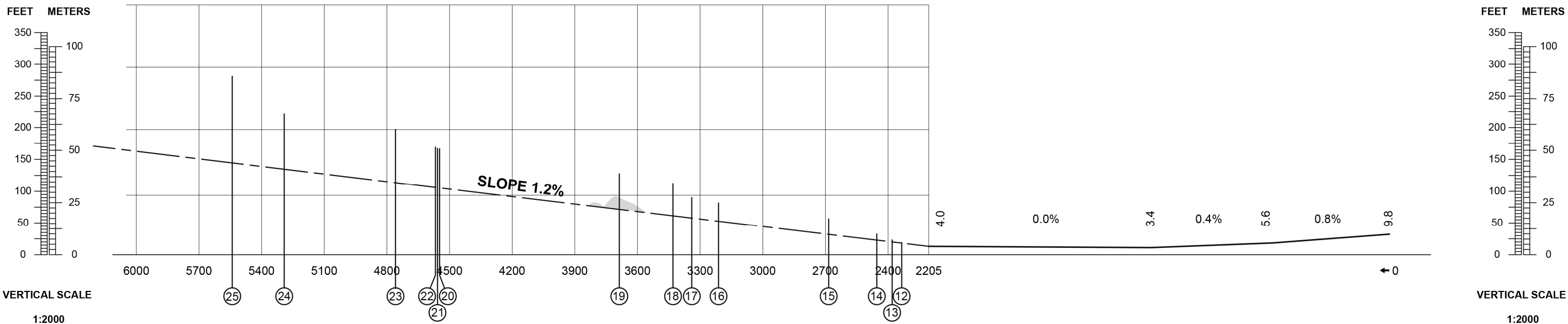


**AERODROME ELEVATION 32 FEET**  
MAGNETIC VARIATION 6° E 2020

**RUNWAY BEARINGS**  
27 = GEO 270.89°; MAG 265°

DECLARED DISTANCES	RWY 27
TAKE-OFF RUN AVAILABLE	2205
TAKE-OFF DISTANCE AVAILABLE	2205
ACCELERATE STOP DIST. AVAILABLE	2205
LANDING DISTANCE AVAILABLE	2205



**LEGEND**

IDENTIFICATION NUMBER	②⑤
POLE, TOWER, SPIRE, ANTENNA, ETC.	○
TREE OR SHRUB	✳
BUILDING OR LARGE STRUCTURE	□
TERRAIN PENETRATING OBSTACLE PLANE	▲



ORDER OF ACCURACY  
HORIZONTAL 5 m  
VERTICAL 0.5 m