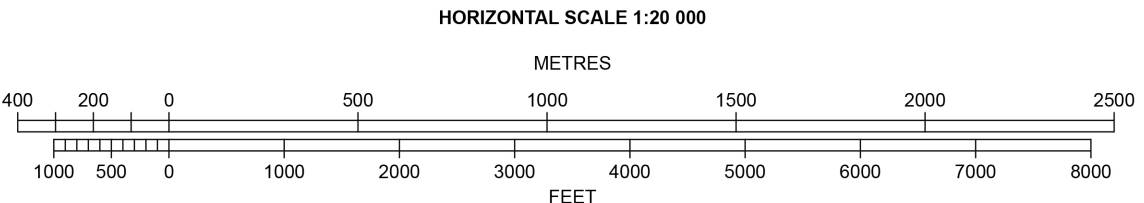
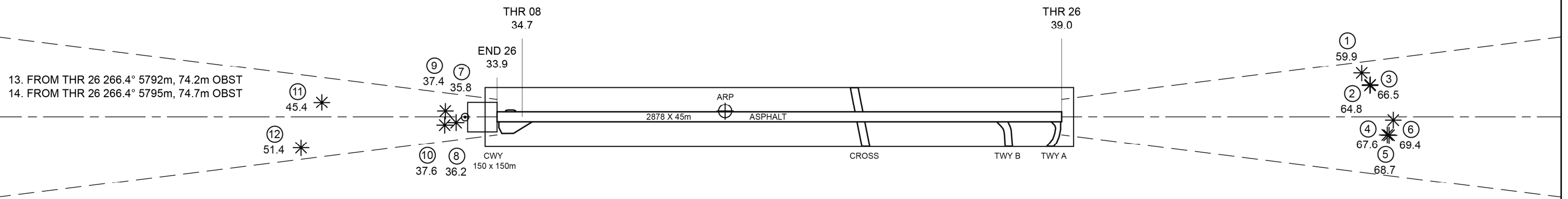
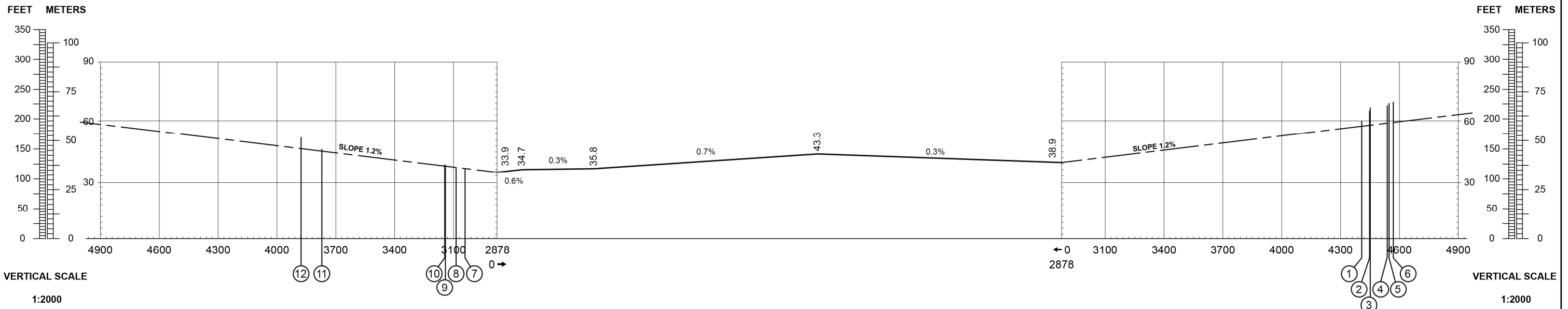


AERODROME ELEVATION 142 FEET
MAGNETIC VARIATION 6° E 2020

RUNWAY BEARINGS
08 = GEO 083.07°; MAG 77°
26 = GEO 263.11°; MAG 257°

RWY 08	DECLARED DISTANCES	RWY 26
2878	TAKE-OFF RUN AVAILABLE	2878
2878	TAKE-OFF DISTANCE AVAILABLE	3028
2878	ACCELERATE STOP DIST. AVAILABLE	2878
2750	LANDING DISTANCE AVAILABLE	2878



ORDER OF ACCURACY
HORIZONTAL 5 m
VERTICAL 0.5 m

LEGEND	
IDENTIFICATION NUMBER	①
POLE, TOWER, SPIRE, ANTENNA, ETC.	○
TREE OR SHRUB	*