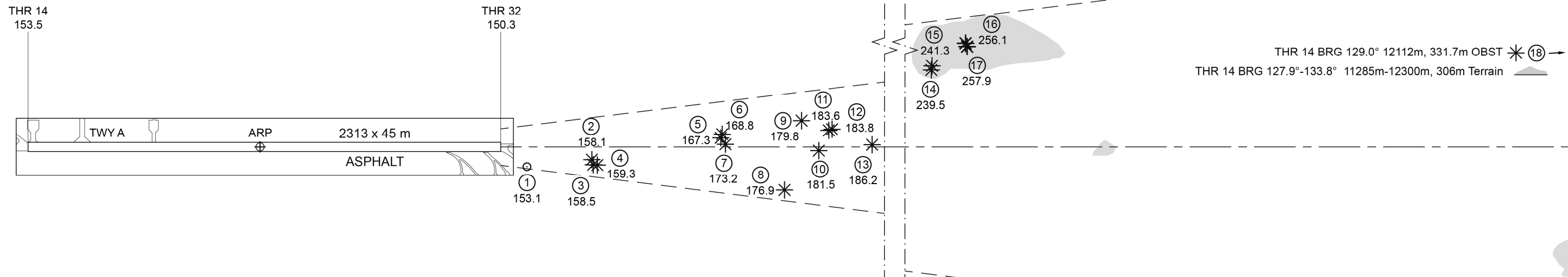
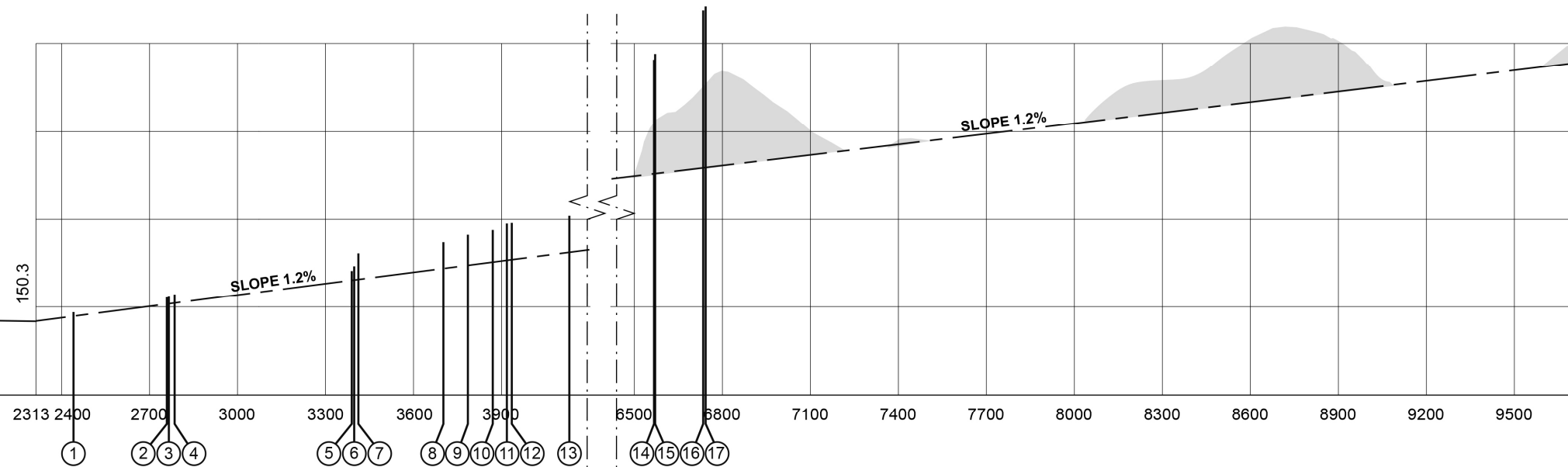
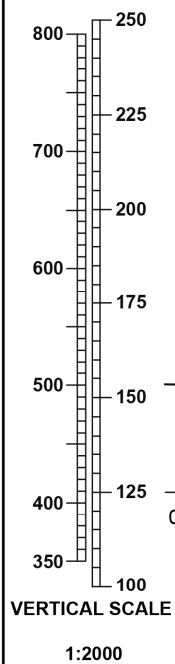


AERODROME ELEVATION 504 FEET
MAGNETIC VARIATION 5° E 2020

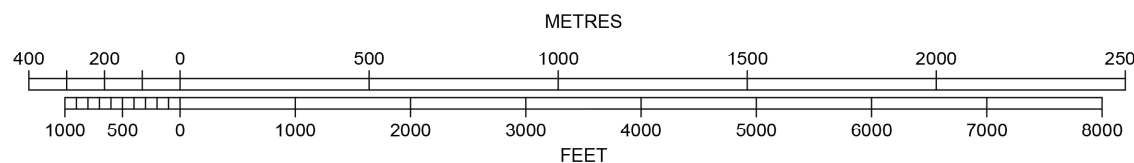
RUNWAY BEARINGS
14 = GEO 132.41°; MAG 127°

RWY 14	DECLARED DISTANCES
2313	TAKE-OFF RUN AVAILABLE
2313	TAKE-OFF DISTANCE AVAILABLE
2313	ACCELERATE STOP DIST. AVAILABLE
2313	LANDING DISTANCE AVAILABLE

FEET METRES



HORIZONTAL SCALE 1:20 000



ORDER OF ACCURACY
HORIZONTAL 5 m
VERTICAL 0.5 m

LEGEND	
IDENTIFICATION NUMBER	①
POLE, TOWER, SPIRE, ANTENNA, ETC.	○
TREE OR SHRUB	*
TERRAIN PENETRATING OBSTACLE PLANE	▲