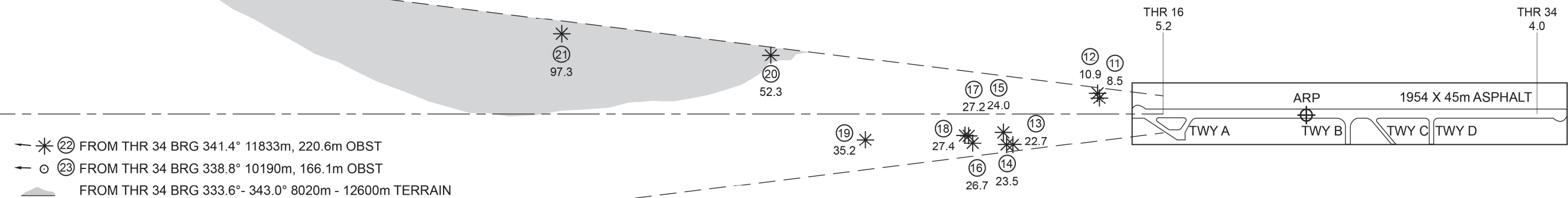
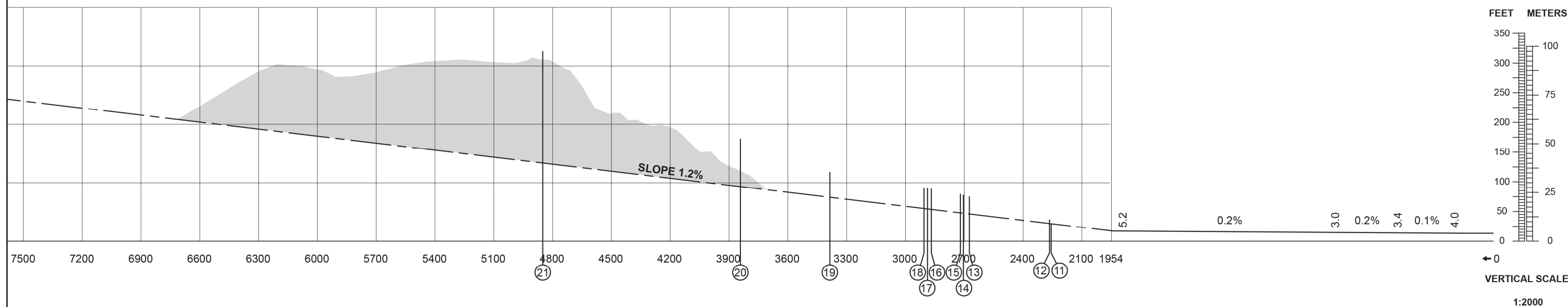


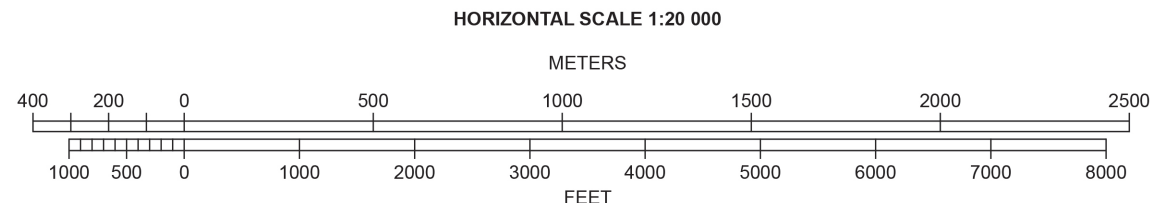
AERODROME ELEVATION 17 FEET
MAGNETIC VARIATION 7° E 2020

RUNWAY BEARINGS
34 = GEO 340,15°; MAG 333°

DECLARED DISTANCES	RWY 34
TAKE-OFF RUN AVAILABLE	1949
TAKE-OFF DISTANCE AVAILABLE	1949
ACCELERATE DIST. AVAILABLE	1949
LANDING DISTANCE AVAILABLE	1804



- ✱ ②② FROM THR 34 BRG 341.4° 11833m, 220.6m OBST
- ②③ FROM THR 34 BRG 338.8° 10190m, 166.1m OBST
- ▲ FROM THR 34 BRG 333.6° - 343.0° 8020m - 12600m TERRAIN



ORDER OF ACCURACY
Horizontal 5m
Vertical 0.5m

LEGEND	
IDENTIFICATION NUMBER	①
POLE, TOWER, SPIRE, ANTENNA, ETC.	○
TREE OR SHRUB	✱
TERRAIN PENETRATING OBSTACLE PLANE	▲