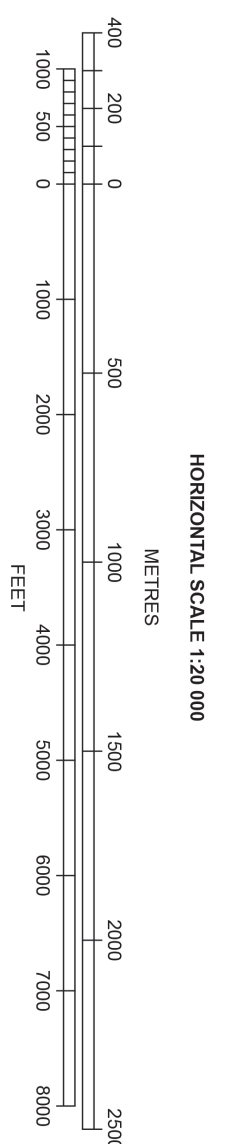
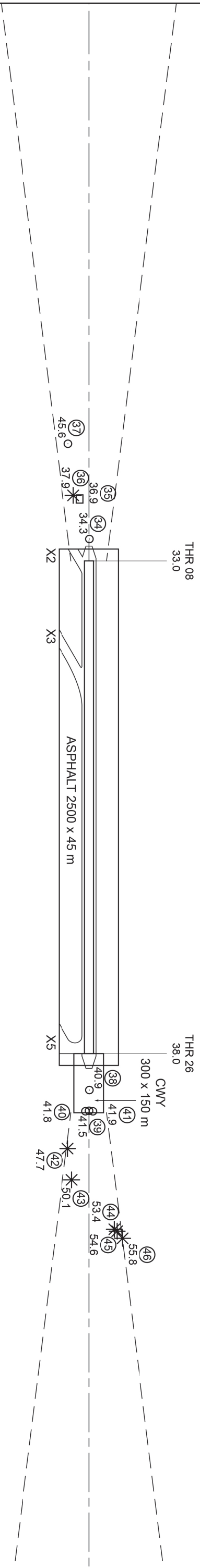
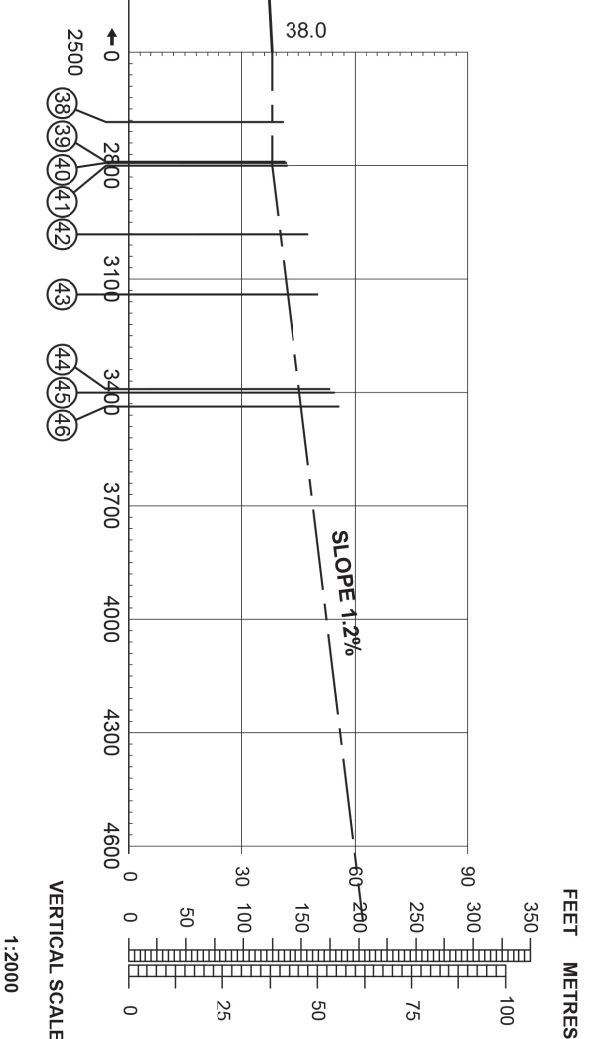
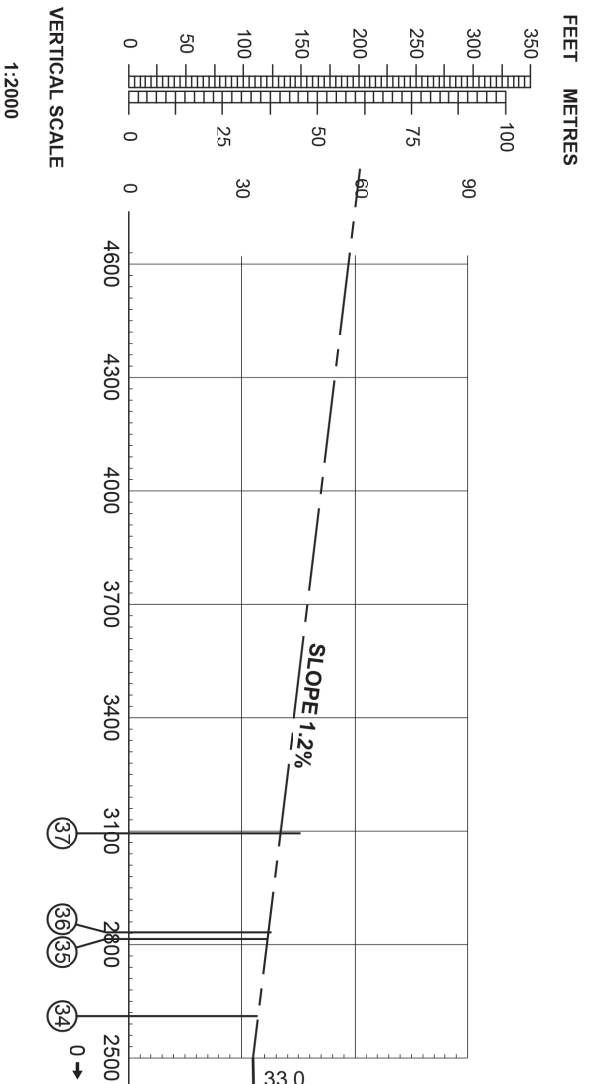


AERODROME ELEVATION 138 FEET
MAGNETIC VARIATION 6° E 2020

RUNWAY BEARINGS
08 = GEO 075.86°; MAG 070°
26 = GEO 255.89°; MAG 250°

RWY 08	DECLARED DISTANCES	RWY 26
2500	TAKE-OFF RUN AVAILABLE	2500
2800	TAKE-OFF DISTANCE AVAILABLE	2500
2500	ACCELERATE STOP DIST. AVAILABLE	2500
2500	LANDING DISTANCE AVAILABLE	2500



ORDER OF ACCURACY
HORIZONTAL 5 m
VERTICAL 0.5 m

LEGEND

IDENTIFICATION NUMBER	②
POLE, TOWER, SPIRE, ANTENNA, ETC.	○
TREE OR SHRUB	*
BUILDING OR LARGE STRUCTURE	□