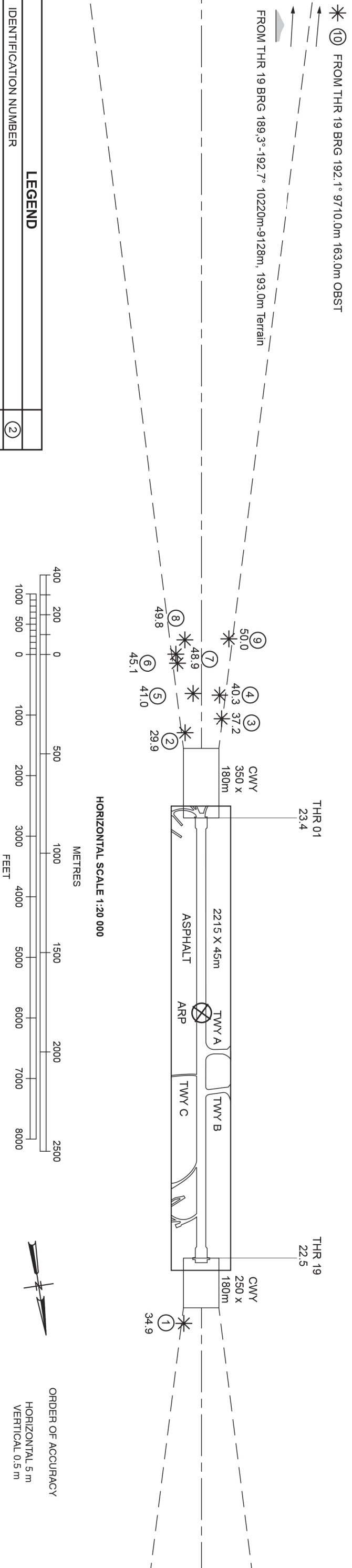
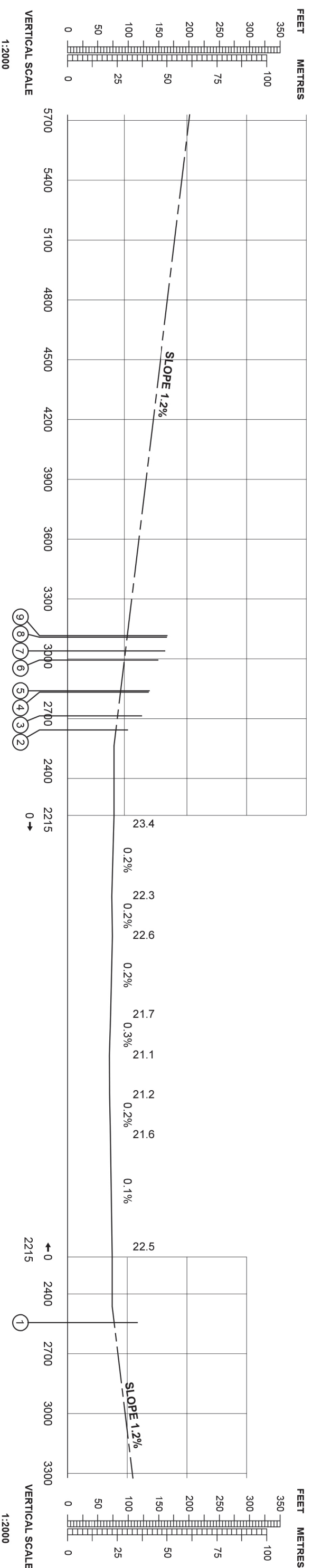


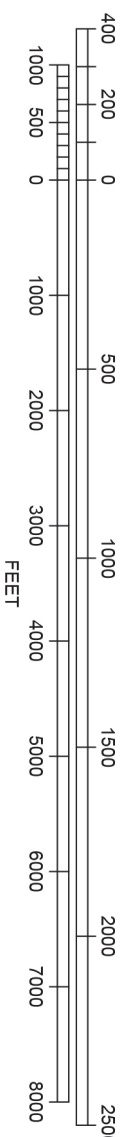
AERODROME ELEVATION 77 FEET
MAGNETIC VARIATION 5° E 2020

RUNWAY BEARINGS
01 = GEO 007.15°; MAG 002°
19 = GEO 187.15°; MAG 182°

RWY 01	DECLARED DISTANCES	RWY 19
2215	TAKE-OFF RUN AVAILABLE	2215
2465	TAKE-OFF DISTANCE AVAILABLE	2565
2215	ACCELERATE DIST. AVAILABLE	2215
2215	LANDING DISTANCE AVAILABLE	2215



LEGEND	
②	IDENTIFICATION NUMBER
○	POLE, TOWER, SPIRE, ANTENNA, ETC.
*	TREE OR SHRUB
▲	TERRAIN PENETRATING OBSTACLE PLANE



ORDER OF ACCURACY
HORIZONTAL 5 m
VERTICAL 0.5 m