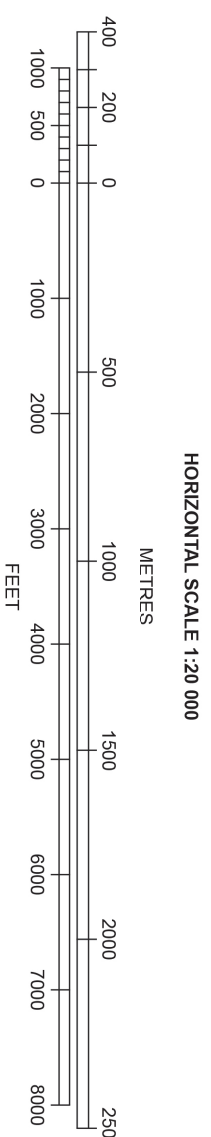
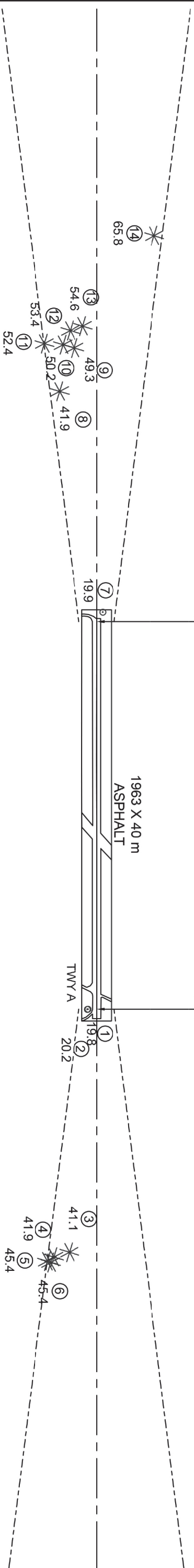
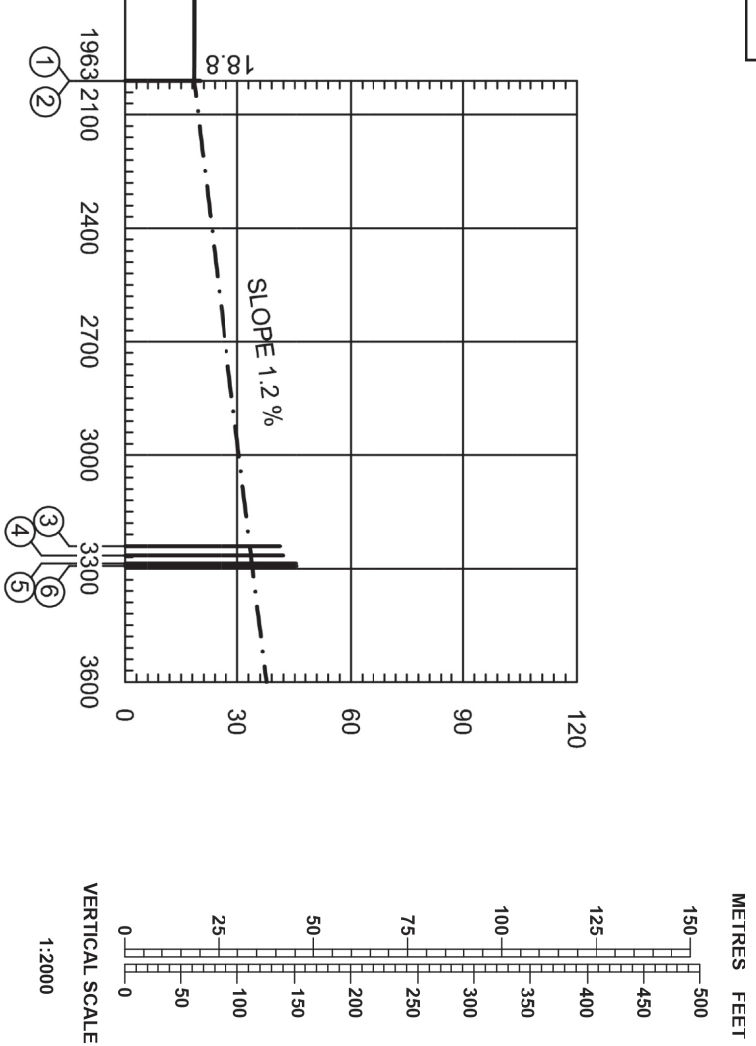
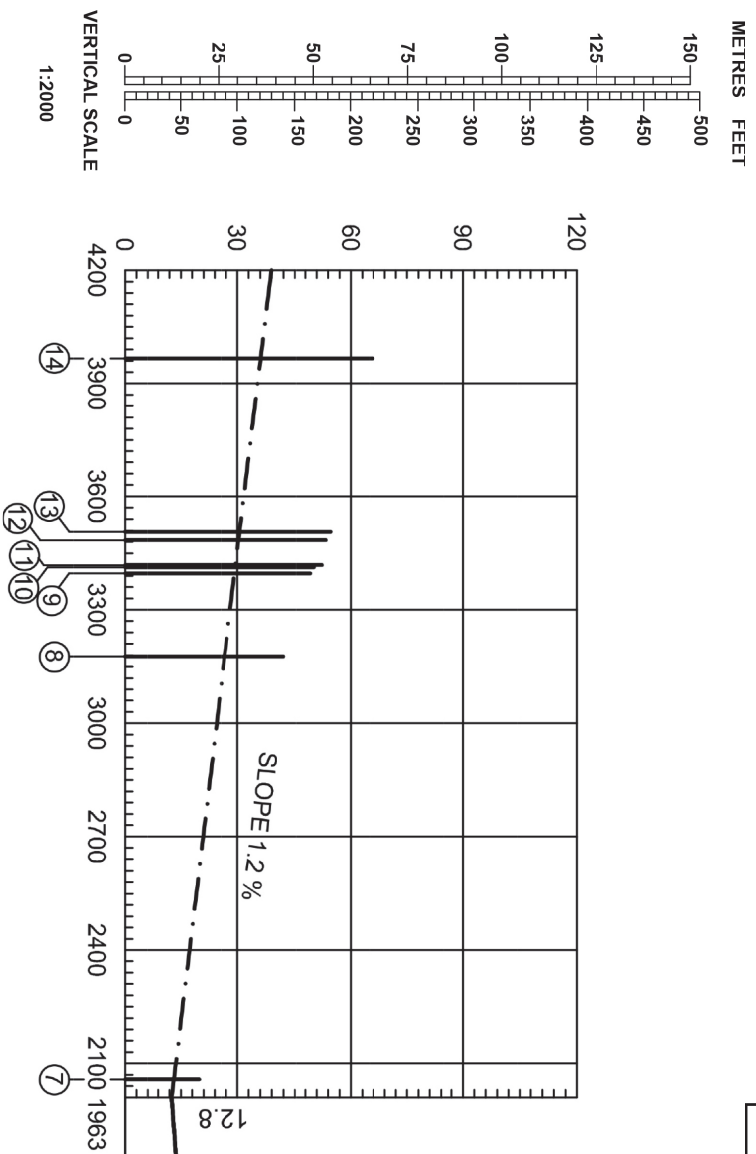


**AERODROME ELEVATION 69 FEET**  
MAGNETIC VARIATION 6° E 2020

**RUNWAY BEARINGS**  
08 = GEO 074.84°, MAG 069°  
26 = GEO 254.87°, MAG 249°

RWY 08	DECLARED DISTANCES	RWY 26
1963	TAKE-OFF RUN AVAILABLE	1985
1963	TAKE-OFF DISTANCE AVAILABLE	1985
1963	ACCELERATE STOP DIST. AVAILABLE	1985
1963	LANDING DISTANCE AVAILABLE	1963



ORDER OF ACCURACY  
HORIZONTAL 5 m  
VERTICAL 0.5 m

**LEGEND**

IDENTIFICATION NUMBER	①
POLE, TOWER, SPIRE, ANTENNA, ETC.	○
TREE OR SHRUB	*
TERRAIN PENETRATING OBSTACLE PLANE	---

LFV

CHANGE: VAR, Declared Intermediate distance published in ESCM 2.13

AIRAC AMDT 3/2020

ESCM-AOC 08/26  
21 MAY 2020