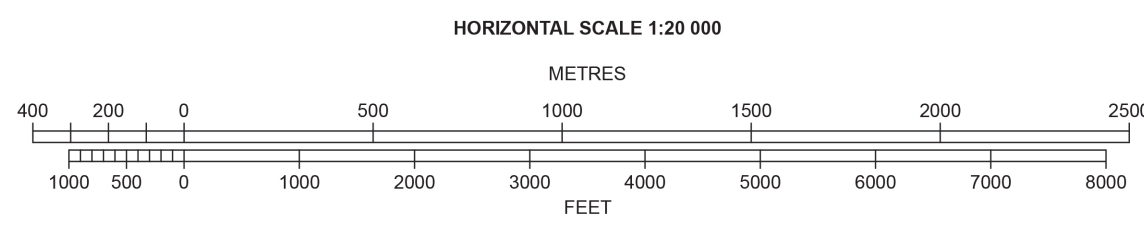
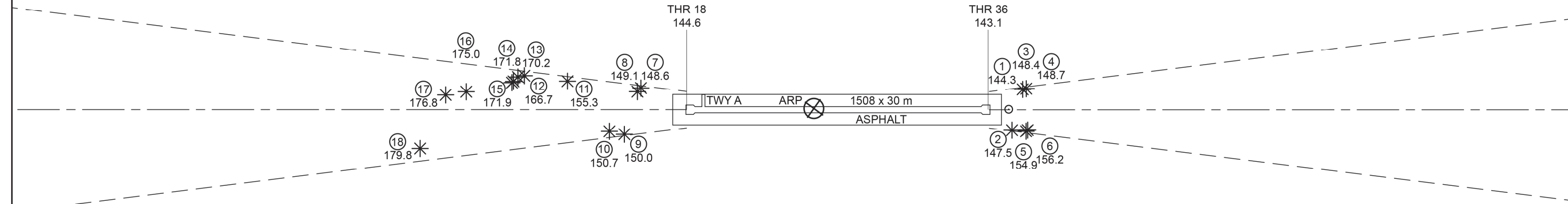
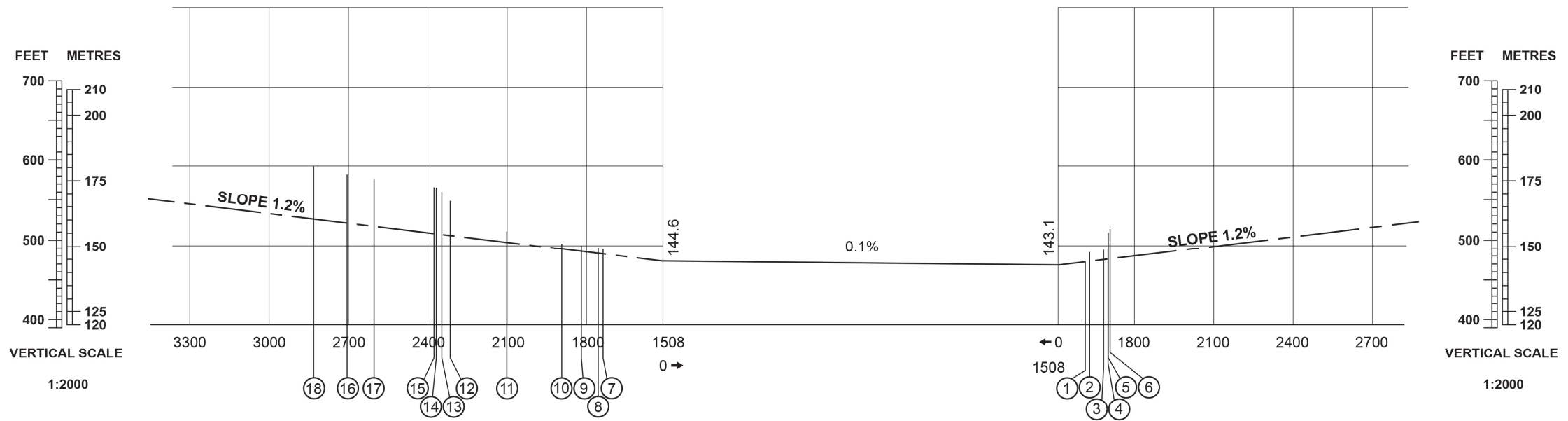


**AERODROME ELEVATION 474 FEET**  
MAGNETIC VARIATION 5° E 2020

**RUNWAY BEARINGS**  
18 = GEO 176.69°; MAG 172°  
36 = GEO 356.69°; MAG 352°

RWY 18	DECLARED DISTANCES	RWY 36
1508	TAKE-OFF RUN AVAILABLE	1508
1508	TAKE-OFF DISTANCE AVAILABLE	1508
1508	ACCELERATE STOP DIST. AVAILABLE	1508
1508	LANDING DISTANCE AVAILABLE	1508



ORDER OF ACCURACY  
HORIZONTAL 5 m  
VERTICAL 0.5 m

LEGEND	
IDENTIFICATION NUMBER	①
POLE, TOWER, SPIRE, ANTENNA, ETC.	○
TREE OR SHRUB	*
TERRAIN PENETRATING OBSTACLE PLANE	▲

**LFV**

CHANGE: Obstacle 4 and 5 order corrected, Editorial.

AIRAC AMDT 2/2020

**ESOH-AOC 18/36**  
**26 MAR 2020**