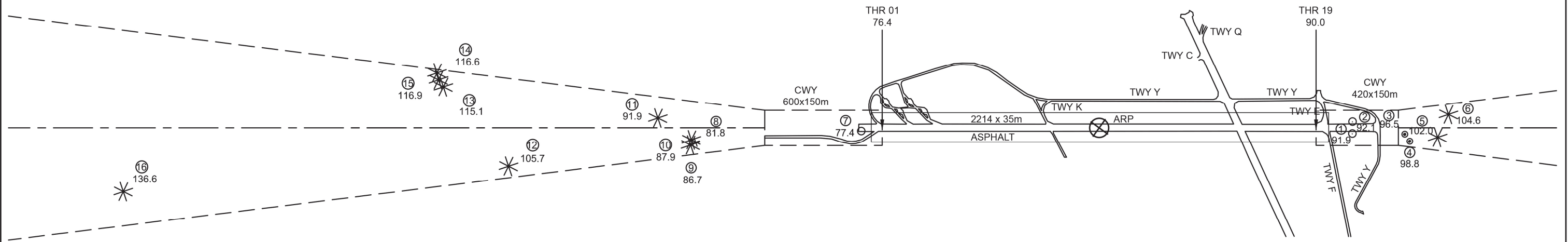
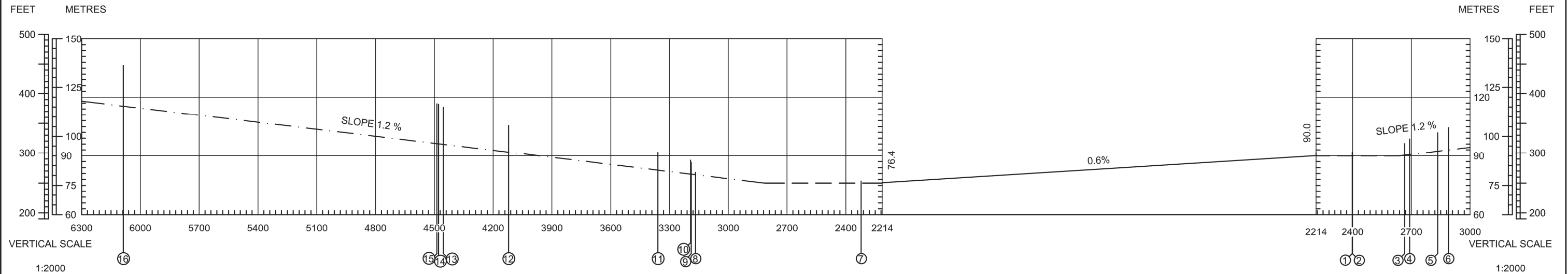


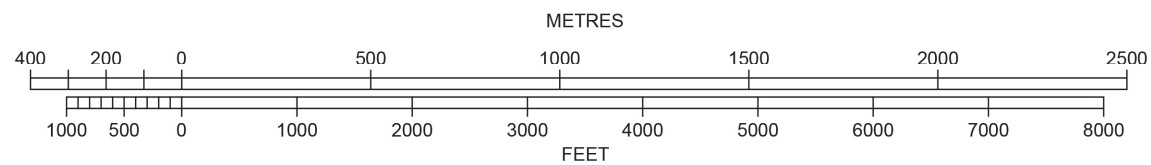
**AERODROME ELEVATION 309 FEET**  
MAGNETIC VARIATION 6° E 2020

**RUNWAY BEARINGS**  
01 = GEO 018,3°; MAG 012°  
19 = GEO 198,3°; MAG 192°

RWY 01	DECLARED DISTANCES	RWY 19
2214	TAKE-OFF RUN AVAILABLE	2214
2634	TAKE-OFF DISTANCE AVAILABLE	2814
2404	ACCELERATE STOP DIST. AVAILABLE	2324
2214	LANDING DISTANCE AVAILABLE	2214



HORIZONTAL SCALE 1:20 000



ORDER OF ACCURACY  
Horizontal 5m  
Vertical 0.5m

LEGEND	
IDENTIFICATION NUMBER	①
POLE, TOWER, SPIRE, ANTENNA, ETC.	○
TREE OR SHRUB	*
BUILDING OR LARGE STRUCTURE	□