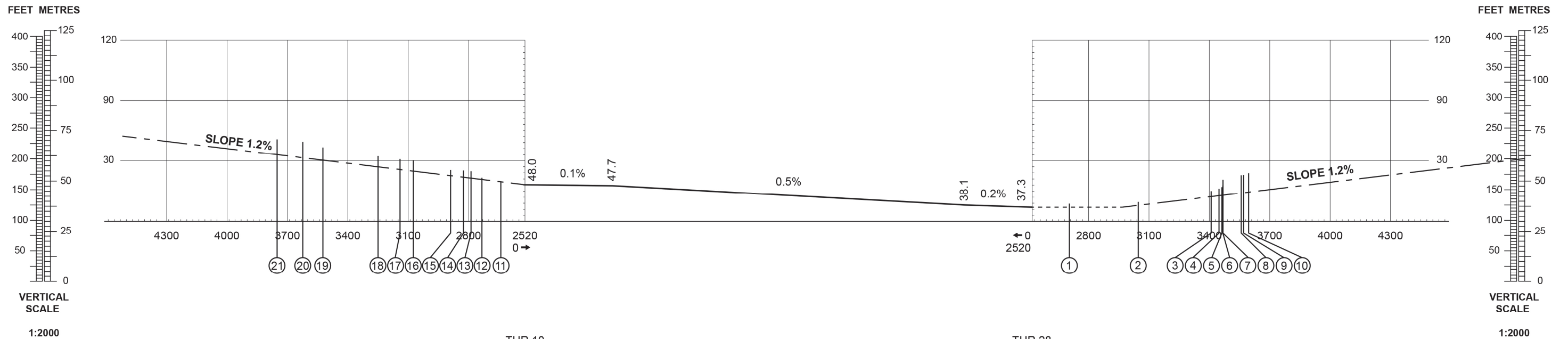


AERODROME ELEVATION 158 FEET
MAGNETIC VARIATION 9° E 2020

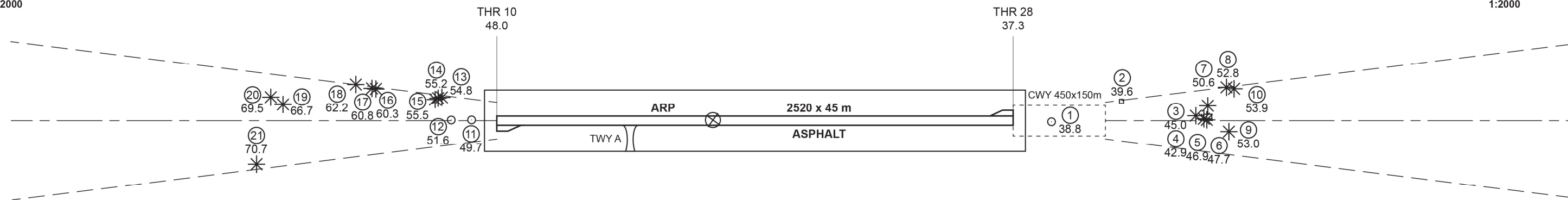
RUNWAY BEARINGS
10 = GEO 106.24°; MAG 097°
28 = GEO 286.28°; MAG 277°

RWY 10	DECLARED DISTANCES	RWY 28
2520	TAKE-OFF RUN AVAILABLE	2520
2970	TAKE-OFF DISTANCE AVAILABLE	2520
2520	ACCELERATE STOP DIST. AVAILABLE	2520
2520	LANDING DISTANCE AVAILABLE	2520

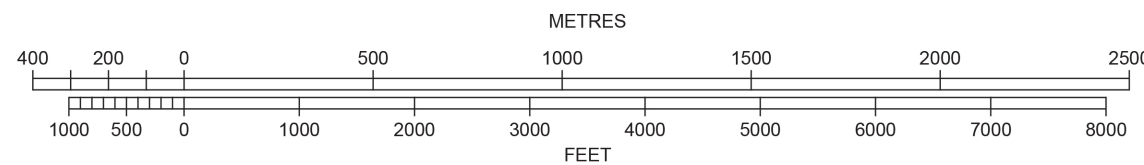


VERTICAL SCALE
1:2000

VERTICAL SCALE
1:2000



HORIZONTAL SCALE 1:20 000



ORDER OF ACCURACY
HORIZONTAL 5 m
VERTICAL 0.5 m

LEGEND	
IDENTIFICATION NUMBER	①
POLE, TOWER, SPIRE, ANTENNA, ETC.	○
TREE OR SHRUB	✳
BUILDING OR LARGE STRUCTURE	□
TERRAIN PENETRATING OBSTACLE PLANE	▲