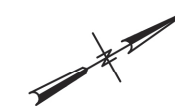
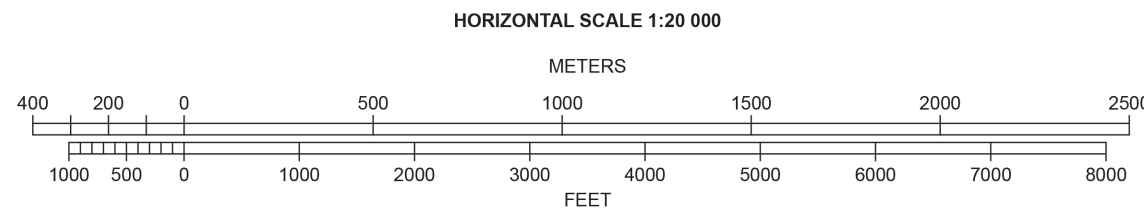
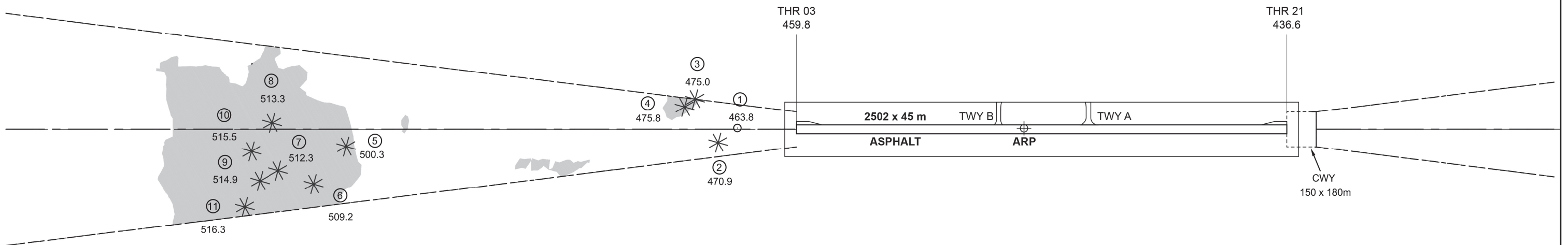
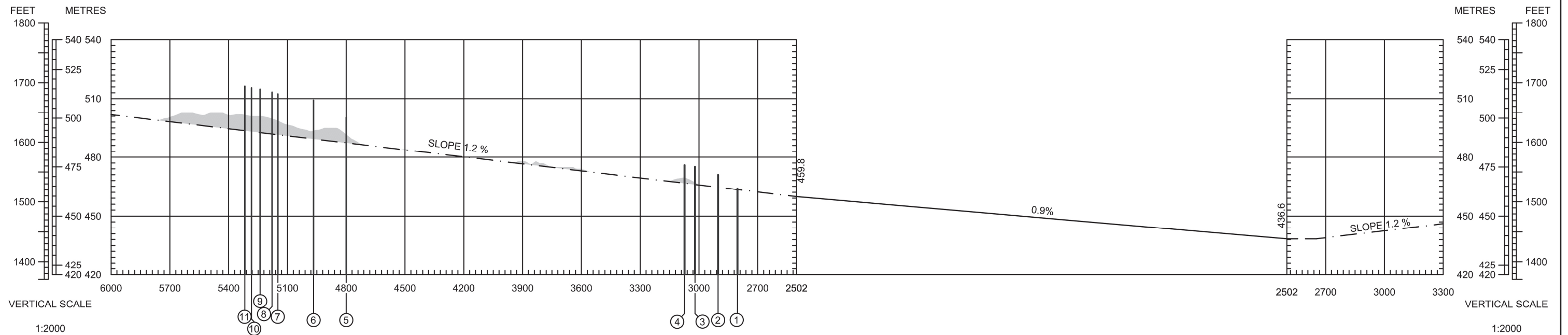


AERODROME ELEVATION 1509 FEET
MAGNETIC VARIATION 10° E 2020

RUNWAY BEARINGS
03 = GEO 033.65°; MAG 024°
21 = GEO 213.69°; MAG 204°

RWY 03	DECLARED DISTANCES	RWY 21
2502	TAKE-OFF RUN AVAILABLE	2502
2652	TAKE-OFF DISTANCE AVAILABLE	2502
2502	ACCELERATE STOP DIST. AVAILABLE	2502
2502	LANDING DISTANCE AVAILABLE	2502



ORDER OF ACCURACY
HORIZONTAL 5 m
VERTICAL 0.5 m

LEGEND	
IDENTIFICATION NUMBER	①
POLE, TOWER, SPIRE, ANTENNA, ETC.	○
TREE OR SHRUB	✳
TERRAIN PENETRATING OBSTACLE PLANE	▬