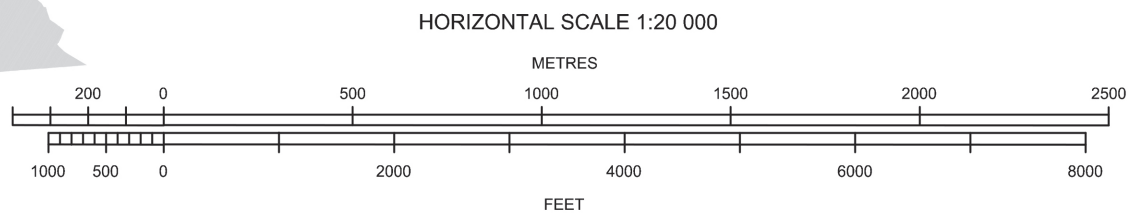
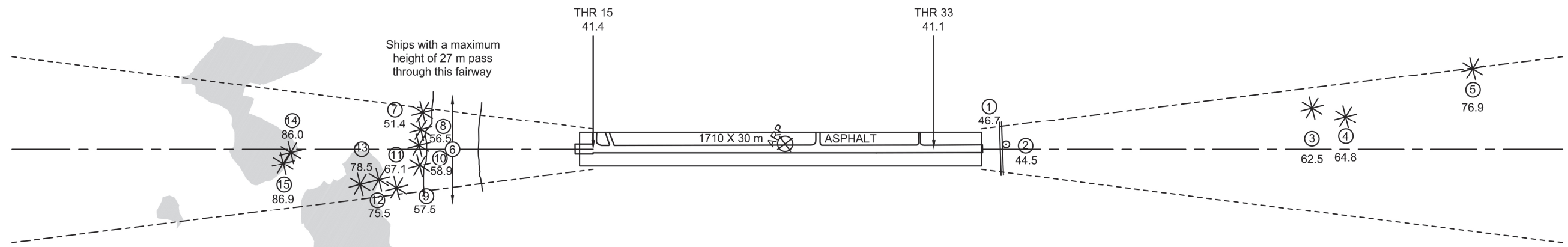
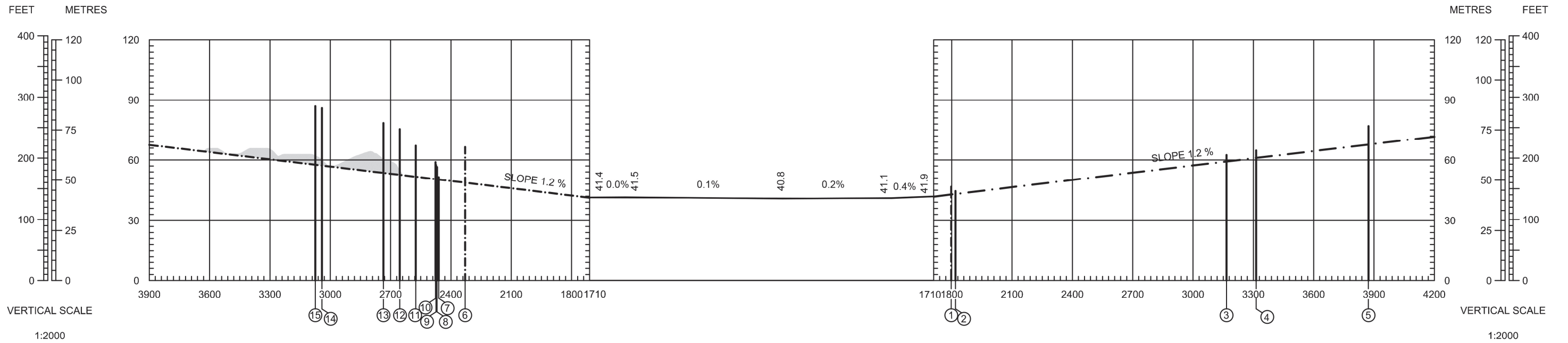


AERODROME ELEVATION 137 FEET
MAGNETIC VARIATION 3° E 2015

RUNWAY BEARINGS
15 = GEO 146.07°; MAG 143°
33 = GEO 326.08°; MAG 323°

RWY 15	DECLARED DISTANCES	RWY 33
1710	TAKE-OFF RUN AVAILABLE	1710
1710	TAKE-OFF DISTANCE AVAILABLE	1710
1710	ACCELERATE STOP DIST. AVAILABLE	1710
1710	LANDING DISTANCE AVAILABLE	1501



LEGEND

IDENTIFICATION NUMBER	①
POLE, TOWER, SPIRE, ANTENNA, ETC.	○
TREE OR SHRUB	✱
BUILDING OR LARGE STRUCTURE	□
MARITIME ROUTE AND ROAD TRAFFIC IN PROFILE	—