

AERODROME ELEVATION 21 FEET
MAGNETIC VARIATION 5° E 2015

RUNWAY BEARINGS

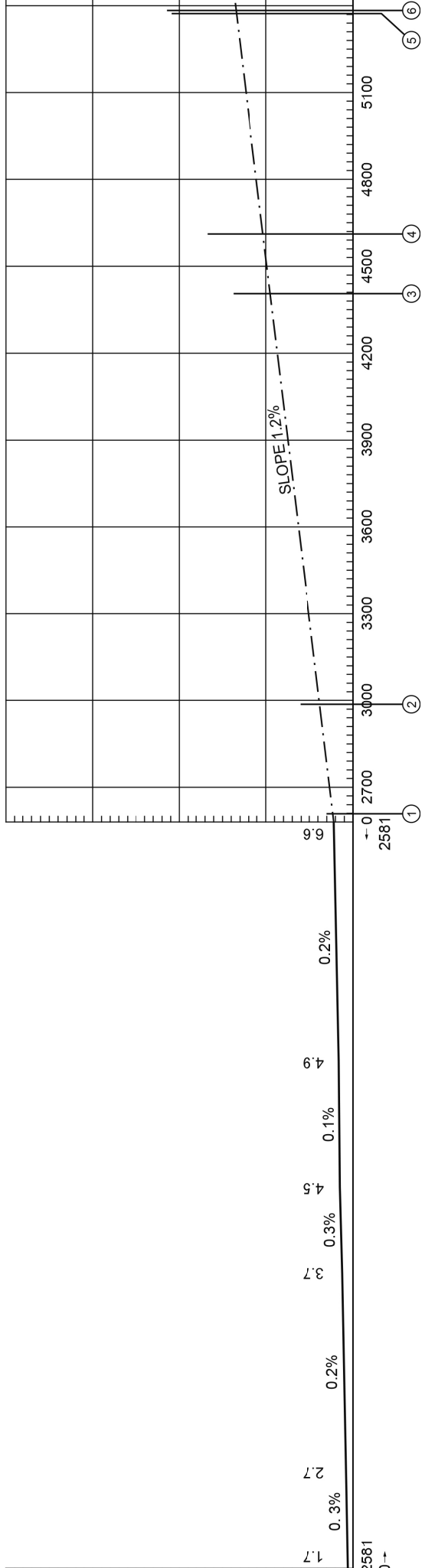
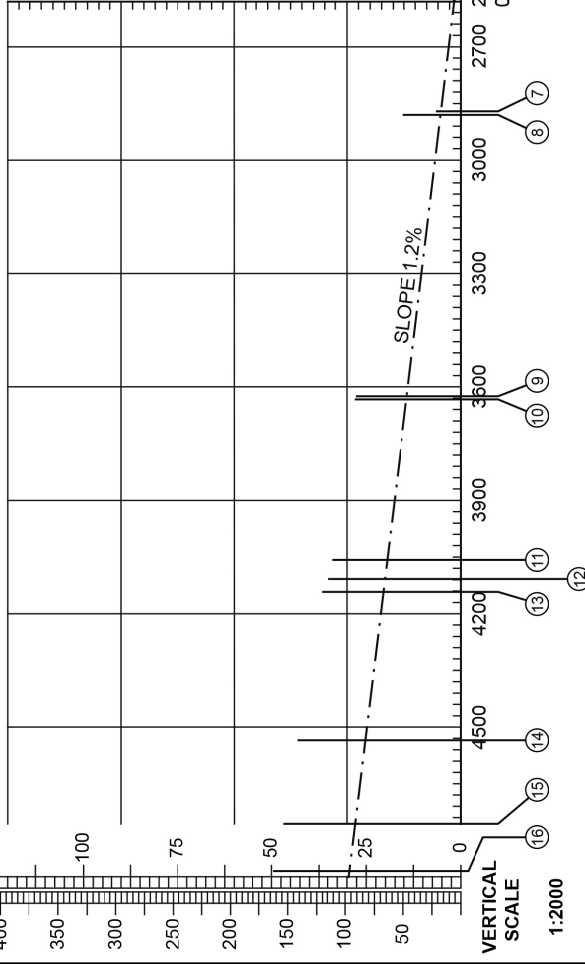
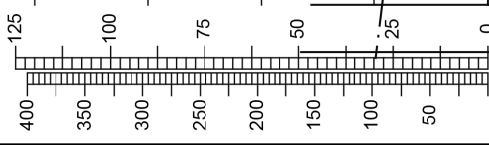
01 = GEO 011.64°; MAG 07°
19 = GEO 191.65°; MAG 187°

DECLARED INTERMEDIATE DISTANCES		RWY 01	DECLARED DISTANCES	RWY 19
TWY B	INTERSECTION			TWY C
2010		2581	TAKE-OFF RUN AVAILABLE	2581
2010		2581	TAKE-OFF DISTANCE AVAILABLE	2581
2010		2581	ACCELERATE STOP DIST. AVAILABLE	2581

DECLARED INTERMEDIATE DISTANCES		RWY 01	DECLARED DISTANCES	RWY 19
TWY E	INTERSECTION			TWY C
1995		2581	TAKE-OFF RUN AVAILABLE	2581
1995		2581	TAKE-OFF DISTANCE AVAILABLE	2581
1995		2581	ACCELERATE STOP DIST. AVAILABLE	2581

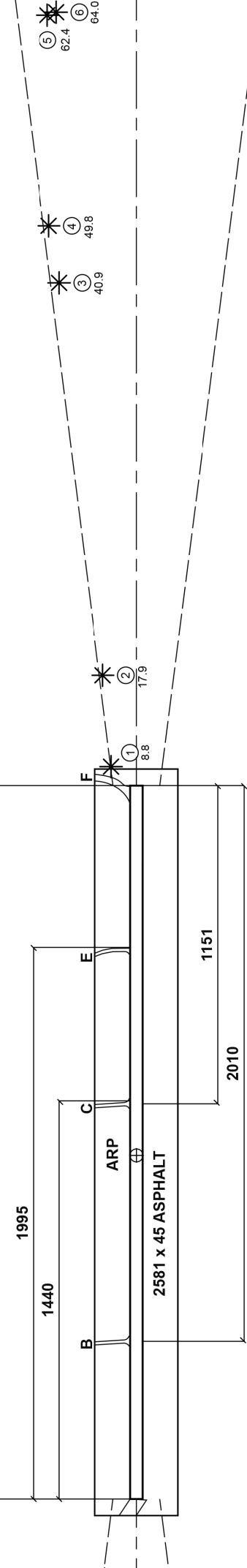
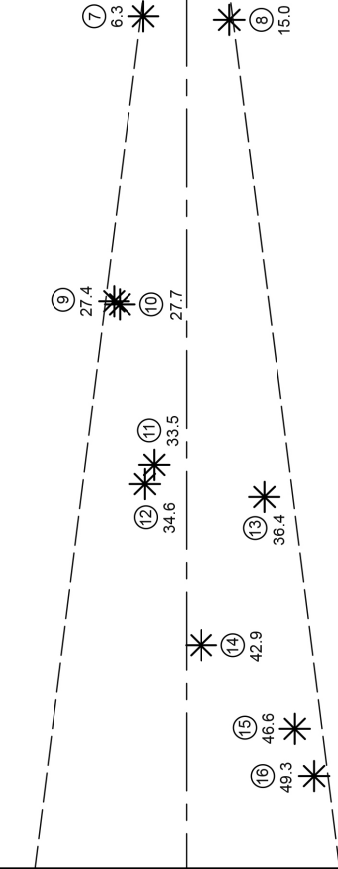
DECLARED INTERMEDIATE DISTANCES		RWY 19	DECLARED DISTANCES	RWY 19
TWY E	INTERSECTION			TWY C
1995		1440	TAKE-OFF RUN AVAILABLE	1440
1995		1440	TAKE-OFF DISTANCE AVAILABLE	1440
1995		1440	ACCELERATE STOP DIST. AVAILABLE	1440

FEET METRES

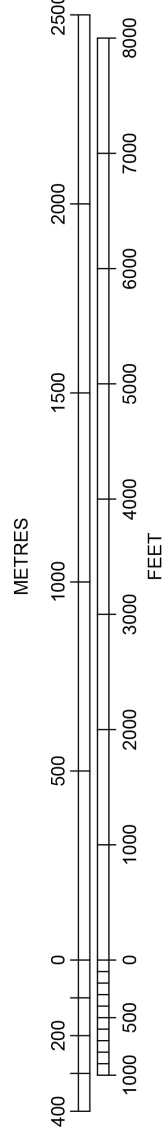


THR 01
1.7

THR 19
6.6



HORIZONTAL SCALE 1:20 000



LEGEND	
IDENTIFICATION NUMBER	①
POLE, TOWER, SPIRE, ANTENNA, ETC.	○
TREE OR SHRUB	*

LFV

CHANGE: OBST, MAG VAR, DECL. DIST

AIRAC AMDT 5/2018

ESOW-AOC 01/19
16 AUG 2018