

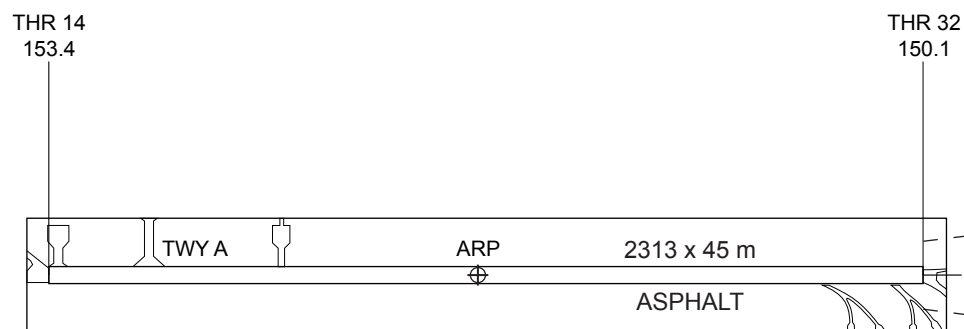
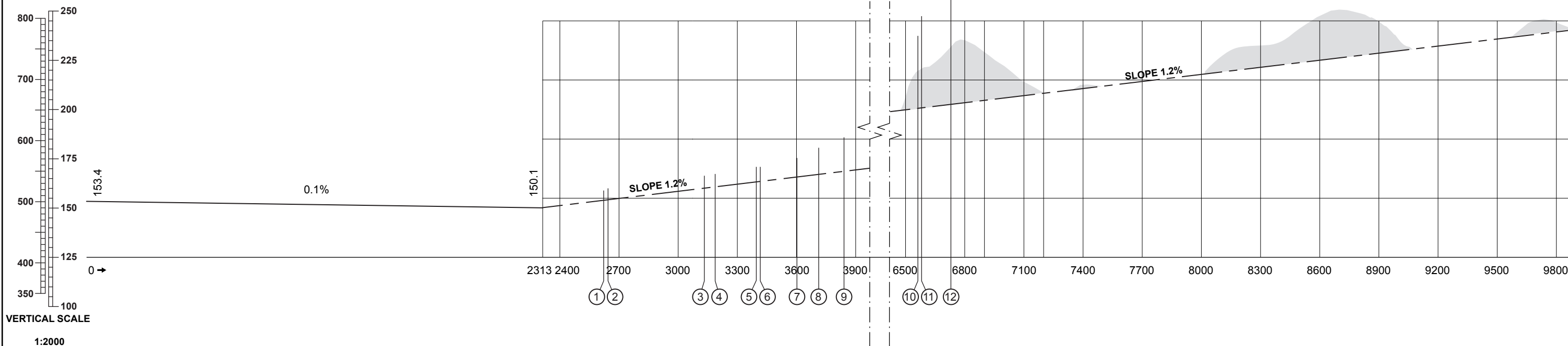
AERODROME ELEVATION 503 FEET
MAGNETIC VARIATION 4° E 2015

RUNWAY BEARINGS
14 = GEO 132.41°; MAG 128°

| DECLARED INTERMEDIATE DISTANCES RWY 14 | |
|--|---------------------------------|
| TWY A | INTERSECTION |
| 2020 | TAKE-OFF RUN AVAILABLE |
| 2020 | TAKE-OFF DISTANCE AVAILABLE |
| 2020 | ACCELERATE STOP DIST. AVAILABLE |

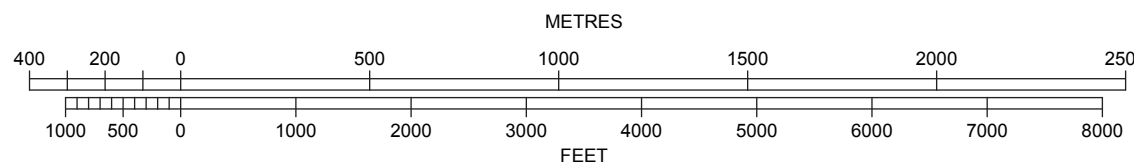
| RWY 14 | DECLARED DISTANCES |
|--------|---------------------------------|
| 2313 | TAKE-OFF RUN AVAILABLE |
| 2313 | TAKE-OFF DISTANCE AVAILABLE |
| 2313 | ACCELERATE STOP DIST. AVAILABLE |
| 2313 | LANDING DISTANCE AVAILABLE |

FEET METRES



THR 14 BRG 128.6° 12128m, 327.3m OBST * (13) →
 THR 14 BRG 129.2° 12178m, 373.7m OBST * (14) →
 THR 14 BRG 127.9°-133.8° 11285m-12300m, 406m Terrain

HORIZONTAL SCALE 1:20 000



LEGEND

| | |
|------------------------------------|---|
| IDENTIFICATION NUMBER | ① |
| POLE, TOWER, SPIRE, ANTENNA, ETC. | ○ |
| TREE OR SHRUB | * |
| TERRAIN PENETRATING OBSTACLE PLANE | ▲ |