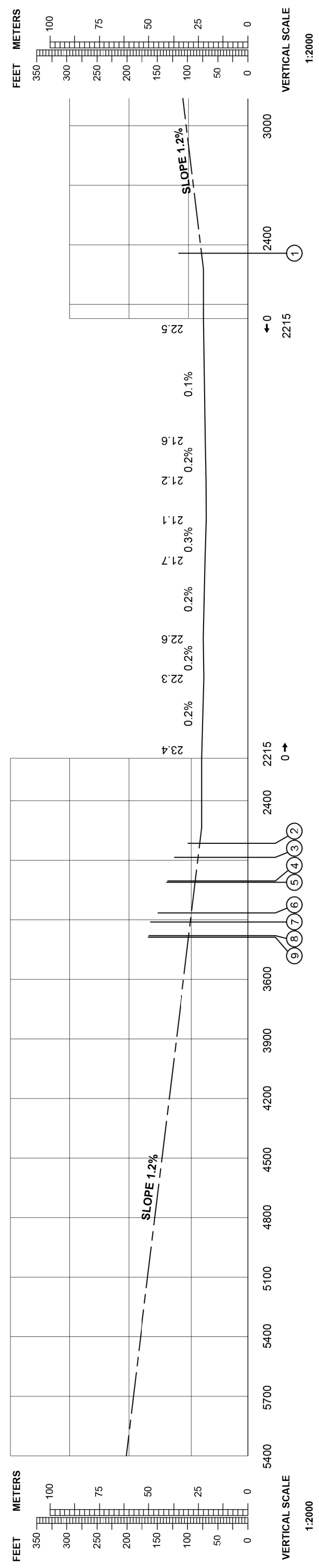


AERODROME ELEVATION 77 FEET
MAGNETIC VARIATION 4° E 2015

RUNWAY BEARINGS

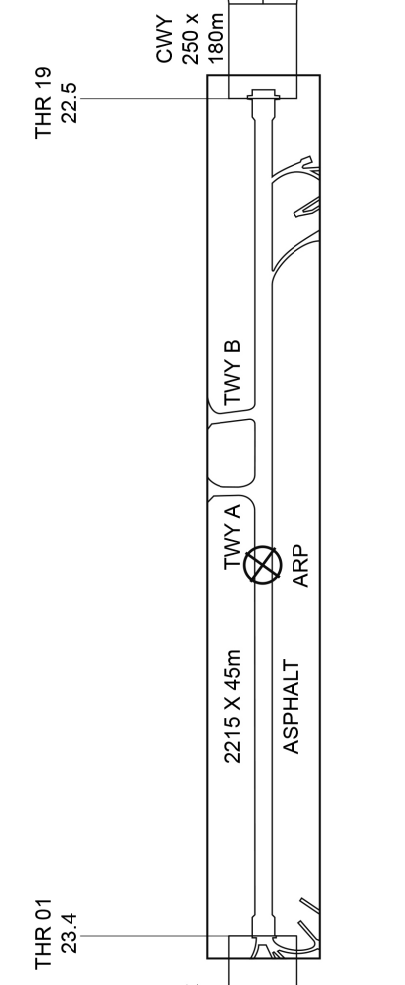
01 = GEO 007.15°; MAG 003°
19 = GEO 187.15°; MAG 183°

RWY 01	DECLARED DISTANCES	RWY 19
2215	TAKE-OFF RUN AVAILABLE	2215
2465	TAKE-OFF DISTANCE AVAILABLE	2565
2215	ACCELERATE DIST. AVAILABLE	2215
2215	LANDING DISTANCE AVAILABLE	2215

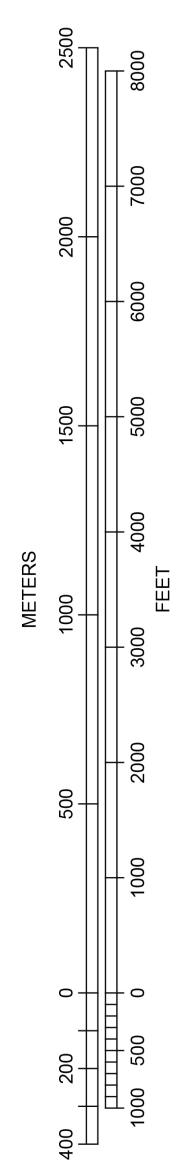


* ⑩ FROM THR 19 BRG 192.1° 9710.0m 163.0m OBST

FROM THR 19 BRG 189.3°-192.7° 10220m-9128m, 193.0m Terrain



HORIZONTAL SCALE 1:20 000



LEGEND	
②	IDENTIFICATION NUMBER
○	POLE, TOWER, SPIRE, ANTENNA, ETC.
*	TREE OR SHRUB
◀	TERRAIN PENETRATING OBSTACLE PLANE