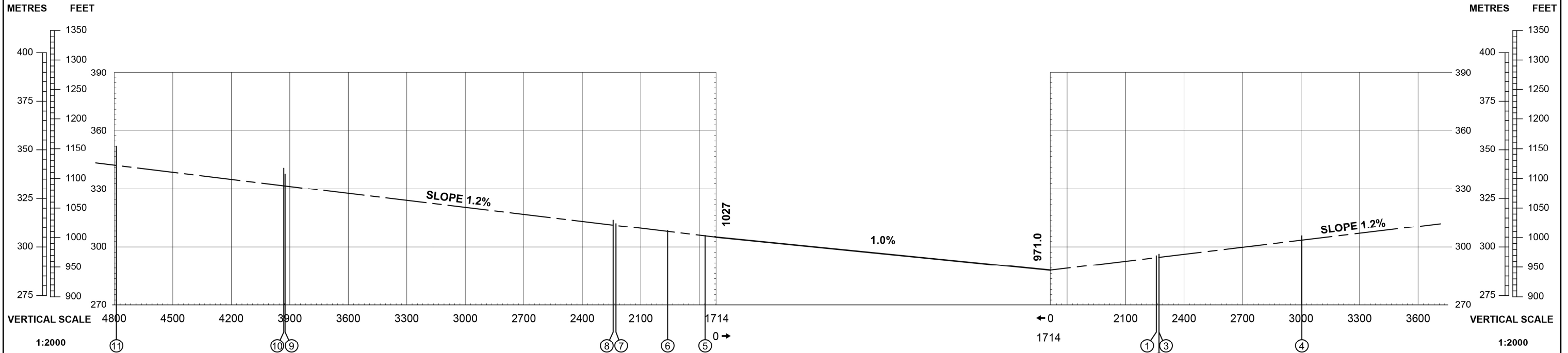


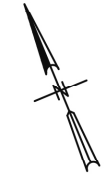
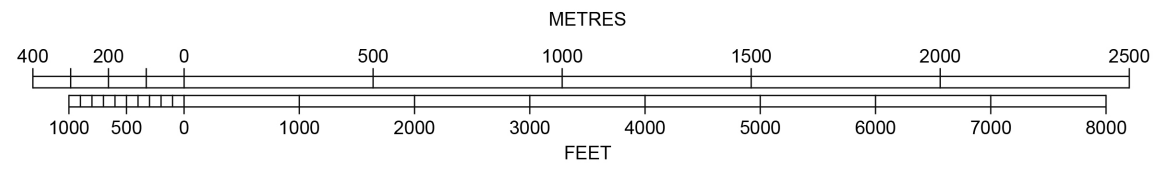
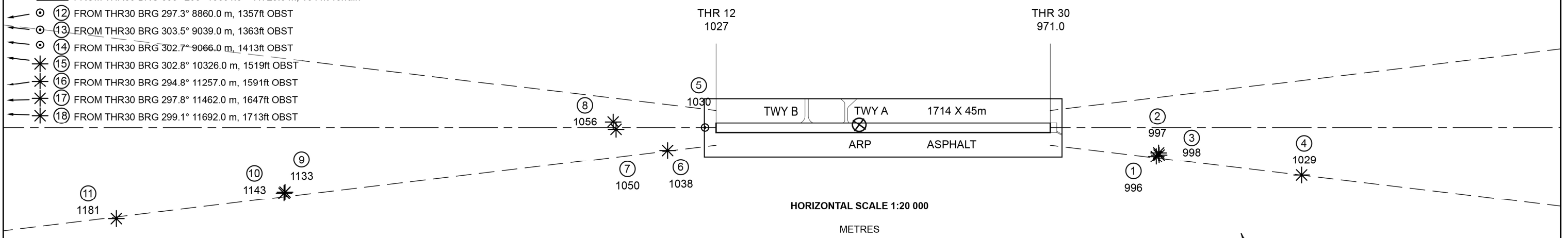
AERODROME ELEVATION 1027 FEET
MAGNETIC VARIATION 9° E 2020

RUNWAY BEARINGS
12 = GEO 117.94°; MAG 109°
30 = GEO 297.97°; MAG 289°

RWY 12	DECLARED DISTANCES	RWY 30
1714	TAKE-OFF RUN AVAILABLE	1714
1714	TAKE-OFF DISTANCE AVAILABLE	1714
1714	ACCELERATE STOP DIST. AVAILABLE	1714
1714	LANDING DISTANCE AVAILABLE	1714



- FROM THR30 BRG 303°-298° 10601.0—11728.0 m, 1844ft Terrain
- ⑫ FROM THR30 BRG 297.3° 8860.0 m, 1357ft OBST
- ⑬ FROM THR30 BRG 303.5° 9039.0 m, 1363ft OBST
- ⑭ FROM THR30 BRG 302.7° 9066.0 m, 1413ft OBST
- *⑮ FROM THR30 BRG 302.8° 10326.0 m, 1519ft OBST
- *⑯ FROM THR30 BRG 294.8° 11257.0 m, 1591ft OBST
- *⑰ FROM THR30 BRG 297.8° 11462.0 m, 1647ft OBST
- *⑱ FROM THR30 BRG 299.1° 11692.0 m, 1713ft OBST



ORDER OF ACCURACY
HORIZONTAL 5 m
VERTICAL 1 ft

LEGEND	
IDENTIFICATION NUMBER	①
POLE, TOWER, SPIRE, ANTENNA, ETC.	○
TREE OR SHRUB	*
TERRAIN PENETRATING OBSTACLE PLANE	▲