
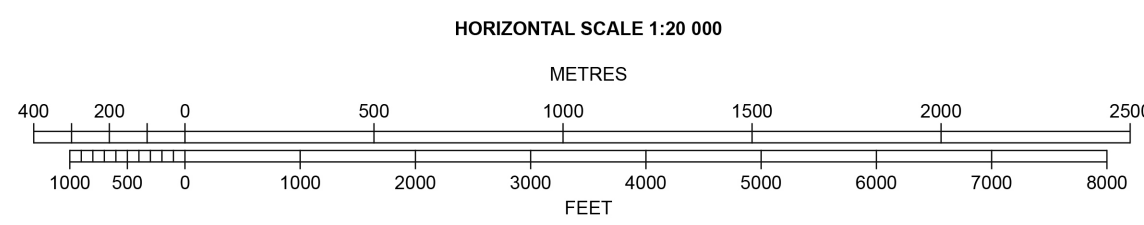
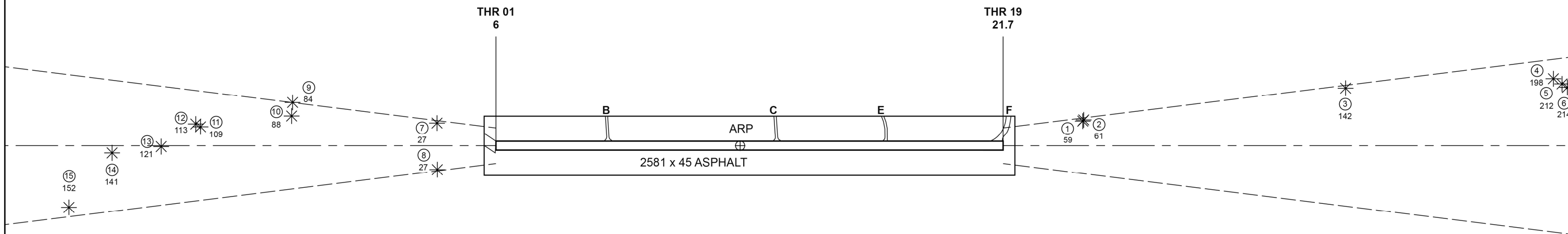
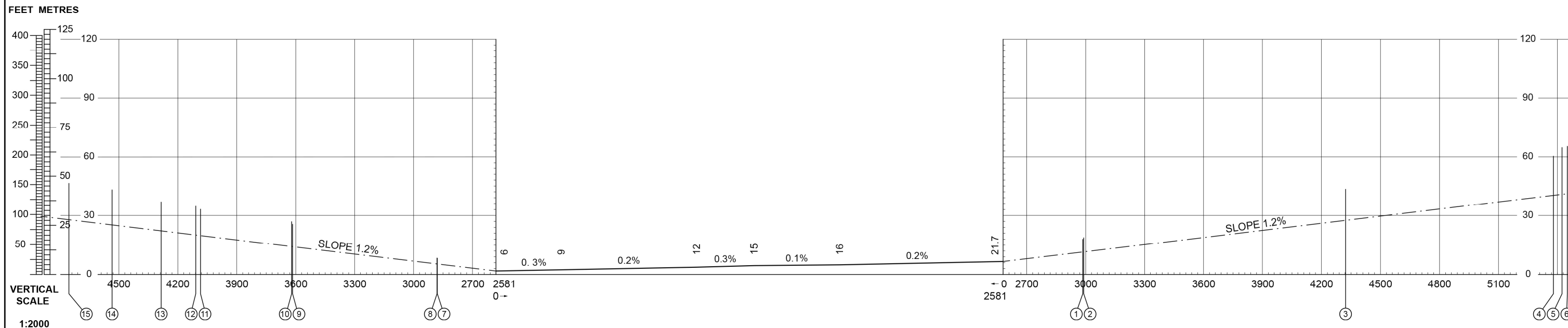


**AERODROME ELEVATION 21 FEET**  
MAGNETIC VARIATION 6° E 2020

**RUNWAY BEARINGS**  
01 = GEO 011.64°; MAG 06°  
19 = GEO 191.65°; MAG 186°

RWY 01	DECLARED DISTANCES	RWY 19
2581	TAKE-OFF RUN AVAILABLE	2581
2581	TAKE-OFF DISTANCE AVAILABLE	2581
2581	ACCELERATE STOP DIST. AVAILABLE	2581
2581	LANDING DISTANCE AVAILABLE	2581



LEGEND	
IDENTIFICATION NUMBER	①
POLE, TOWER, SPIRE, ANTENNA, ETC.	⊙
TREE OR SHRUB	*